
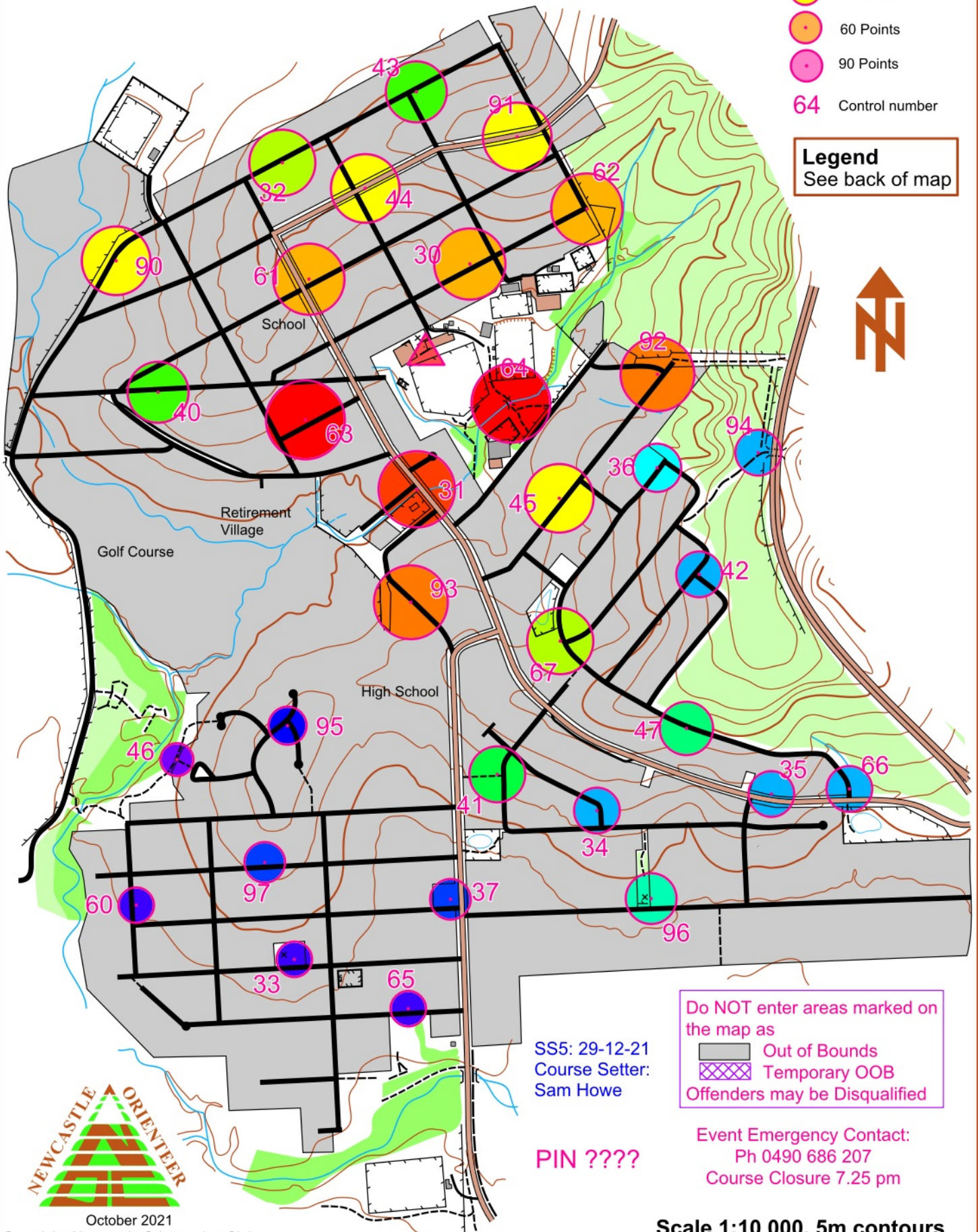




Street Orienteering Map West World's End

-  Start & Finish
-  30 Points
-  40 Points
-  60 Points
-  90 Points
- 64** Control number

Legend
See back of map



Do NOT enter areas marked on the map as
 Out of Bounds
 Temporary OOB
 Offenders may be Disqualified

SS5: 29-12-21
 Course Setter:
 Sam Howe

PIN ????

Event Emergency Contact:
 Ph 0490 686 207
 Course Closure 7.25 pm

Scale 1:10 000, 5m contours



October 2021

Copyright: Newcastle Orienteering Club
 Website: newcastleorienteering.asn.au

First drawn: Russell Rigby - Dec 1997
 Last Update: Andrew Killen - Oct 2021

