

## NCN-SS21-22 Event 5

West Wallsend 29/12/2021

<b>Start</b>	<b>Gregory Park, drain</b>
--------------	----------------------------




























30	#23 Letterbox
31	Fence Corner
32	#44 Letterbox
33	Large Rock with Plaque
34	#16 Letterbox
35	Big Green Elec Box 68268
36	#117 Letterbox
37	Picnic Table

40	#36 Letterbox
41	Path End, Tramlines
42	Path Corner
43	#20 Letterbox
44	Red Post Box
45	#29 Letterbox
46	Metal Gate
47	#39 Letterbox

60	#4 Letterbox
61	Mural on building
62	Reserve Sign
63	#5 Letterbox "Southaven"
64	Bridge
65	#7 Letterbox
66	Sign: 39A Tramway Reserve
67	#75 Letterbox

90	Pole IT0008
91	#18 Letterbox
92	Pole Sign: Notley Way
93	25km/h Sign near #4
94	Tunnel, West side
95	Street sign: Joalah Cl
96	Sign: Estelville Park
97	#33 Letterbox

**32 Controls / 1760 Points**

Legend	
	Motorway
	Major road, bridge, underpass
	Street, crossing point, place
	Lane, stairs, path
	Cyclepath, unsealed track
	Forbidden route
	Forbidden to cross
	Paved area e.g. parking lot
	Out of bounds e.g. home, school, farm
	Out of bounds, temporary
	Tower, pole
	Fence - low, high
	Building, canopy
	Small structure, eg bus shelter
	Storm drain
	Playground equipment
	Unspecified man-made feature
	Railway, Man-made wall
	Contours
	Embankment
	Body of water, not-crossable, Watercourse, large, small
	Minor water channel, culvert
	Open ground - fast
	Vegetation - slow
	Vegetation - very slow
	Sandy ground, eg beach
	Marsh, not crossable, crossable

