





























<b>NCN-SS21-22 LDM1</b>	
Ashtonfield (October)	
<b>Start</b>	<b>Opposite 45 Leinster Cct, Ashtonfield</b>

<b>30</b>	<b>Small elec box 70371</b>
<b>31</b>	<b>Light pole IR78205</b>
<b>32</b>	<b>Light pole IS10009</b>
<b>33</b>	<b>Round drain cover</b>
<b>34</b>	<b>Top of stairs in park</b>
<b>35</b>	<b>Light pole IS18811</b>
<b>36</b>	<b>#15 letter box</b>

<b>40</b>	<b>Cream fence corner</b>
<b>41</b>	<b>Path junction</b>
<b>42</b>	<b>Large drain cover</b>
<b>43</b>	<b>#27 letterbox</b>
<b>44</b>	<b>Large green elec box</b>
<b>45</b>	<b>Small elec box IS10145</b>
<b>46</b>	<b>Large green elec box</b>
<b>47</b>	<b>#14 letterbox</b>

<b>60</b>	<b>Small elec box IR7168</b>
<b>61</b>	<b>Seat in reserve</b>
<b>62</b>	<b>SW corner car park</b>
<b>63</b>	<b>Seat near swing</b>
<b>64</b>	<b>Sign in reserve</b>
<b>65</b>	<b>#5 letterbox</b>
<b>66</b>	<b>Seats at footpath</b>
<b>67</b>	<b>Power pole IS17724</b>
<b>68</b>	<b>Bench in reserve</b>

<b>90</b>	<b>School gate</b>
<b>91</b>	<b>Small elec box IS10314</b>
<b>92</b>	<b>Large elec box 35874</b>
<b>93</b>	<b>White/red post in lane</b>
<b>94</b>	<b>Bus stop</b>
<b>95</b>	<b>Light pole IS18945</b>

Legend	
	Motorway
	Major road, bridge, underpass
	Street, crossing point, place
	Lane, stairs, path
	Cyclepath, unsealed track
	Forbidden route
	Forbidden to cross
	Paved area e.g. parking lot
	Out of bounds e.g. home, school, farm
	Out of bounds, temporary
	Tower, pole
	Fence - low, high
	Building, canopy
	Small structure, eg bus shelter
	Storm drain
	Playground equipment
	Unspecified man-made feature
	Railway, Man-made wall
	Contours
	Embankment
	Body of water, not-crossable,
	Watercourse, large, small
	Minor water channel, culvert
	Open ground - fast
	Vegetation - slow
	Vegetation - very slow
	Sandy ground, eg beach
	Marsh, not crossable, crossable



30 Controls / 1610 Points