





























NCN-SS21-22 LDPS1	
Medowie (October)	
Start	Kindlebark Park (opposite 39 Kindlebark Drive, Medowie)

30	Small elec box MW4204
31	Elec pole MW40163
32	Stormwater Pond sign
33	Light pole MW47097
34	Table near playground
35	#32 letterbox
36	Light pole MW40276
37	Stone table & chair

40	#6 letterbox
41	Large elec box 37568
42	#23 letterbox
43	Light pole MW47078
44	#134 letterbox
45	Path junction
46	Jarrah CI sign
47	#8 letterbox

60	#5 letterbox
61	#4 letterbox
62	Path end
63	#29 letterbox
64	Path end
65	#7 letterbox
66	#11 letterbox
67	#14 letterbox
68	Path end

90	Path bend
91	#2 letterbox
92	White metal gate
93	Path bend
94	Light pole MW40862
95	#25 letterbox
96	Blackbutt Cr sign
97	Bus Stop Sign
98	#10 letterbox
99	Path junction

Legend	
	Motorway
	Major road, bridge, underpass
	Street, crossing point, place
	Lane, stairs, path
	Cyclepath, unsealed track
	Forbidden route
	Forbidden to cross
	Paved area e.g. parking lot
	Out of bounds e.g. home, school, farm
	Out of bounds, temporary
	Tower, pole
	Fence - low, high
	Building, canopy
	Small structure, eg bus shelter
	Storm drain
	Playground equipment
	Unspecified man-made feature
	Railway, Man-made wall
	Contours
	Embankment
	Body of water, not-crossable,
	Watercourse, large, small
	Minor water channel, culvert
	Open ground - fast
	Vegetation - slow
	Vegetation - very slow
	Sandy ground, eg beach
	Marsh, not crossable, crossable

