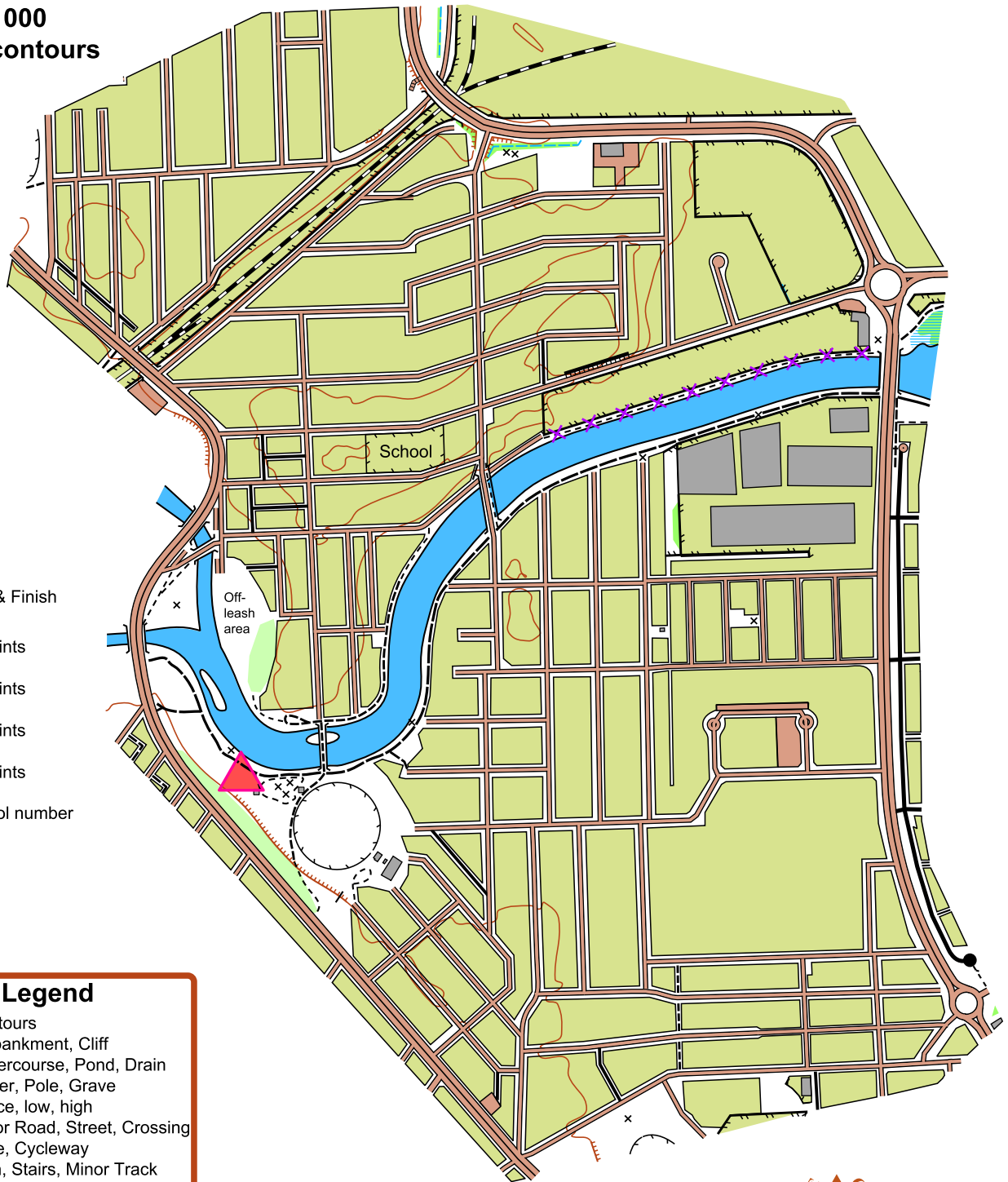


Street Orienteering Map Throsby Creek




















0 100 200 300 400 500m

1:10 000
5m contours



-  Start & Finish
-  30 Points
-  40 Points
-  60 Points
-  90 Points
- 64** Control number

Legend

-  Contours
-  Embankment, Cliff
-  Watercourse, Pond, Drain
-  Tower, Pole, Grave
-  Fence, low, high
-  Major Road, Street, Crossing
-  Lane, Cycleway
-  Path, Stairs, Minor Track
-  Throsby Creek
-  Storm Drain
-  Building, Small Building
-  Special Features
-  Bridge
-  Out of bounds (Residential and other)
-  Open ground
-  Parking Area
-  Runnable Forest
- Thick vegetation



January 2021

Copyright: Newcastle Orienteering Club
Website: newcastleorienteering.asn.au

First Drawn: Peter Newton - Jan 1997
Last Update: Geoff Todkill - 2017

Event Emergency Contact: Ph 0490 686207
Course Closure 7.25 pm

**All Obvious Private Property
is OUT OF BOUNDS**