
















-  native clearance
  -  log piles
  -  stream edge
- 
- |                                                                                     |                                                                                     |
|-------------------------------------------------------------------------------------|-------------------------------------------------------------------------------------|
|  |  |
|  |  |
|  |  |
|  |  |
|  |  |
|  |  |
- runnable
  - walk, fight
  - low vegetation
  - open, rough
  - scattered
  - out of bounds

Possession of this map does not confer right of entry to the area at other than official events.

**Safety Bearing:** Generally, West to Minmi Road or the Blue Gum Hills entry road, then South to the Assembly Course in South of map, North to gravel road.

**Course closure:** 6.15 pm

**Emergency Contact:** Ph 0447 166 281

Map first Drawn by Denis Lyons- (OCAD 9 Lic. 1989)  
 Copyright: Newcastle Orienteering Club  
 website: [newcastleorienteering.asn.au](http://newcastleorienteering.asn.au)  
 (02) 49653243  
 Orienteering Association of N.S.W.  
[www.onsw.asn.au](http://www.onsw.asn.au)

**Line (1:4000)**